

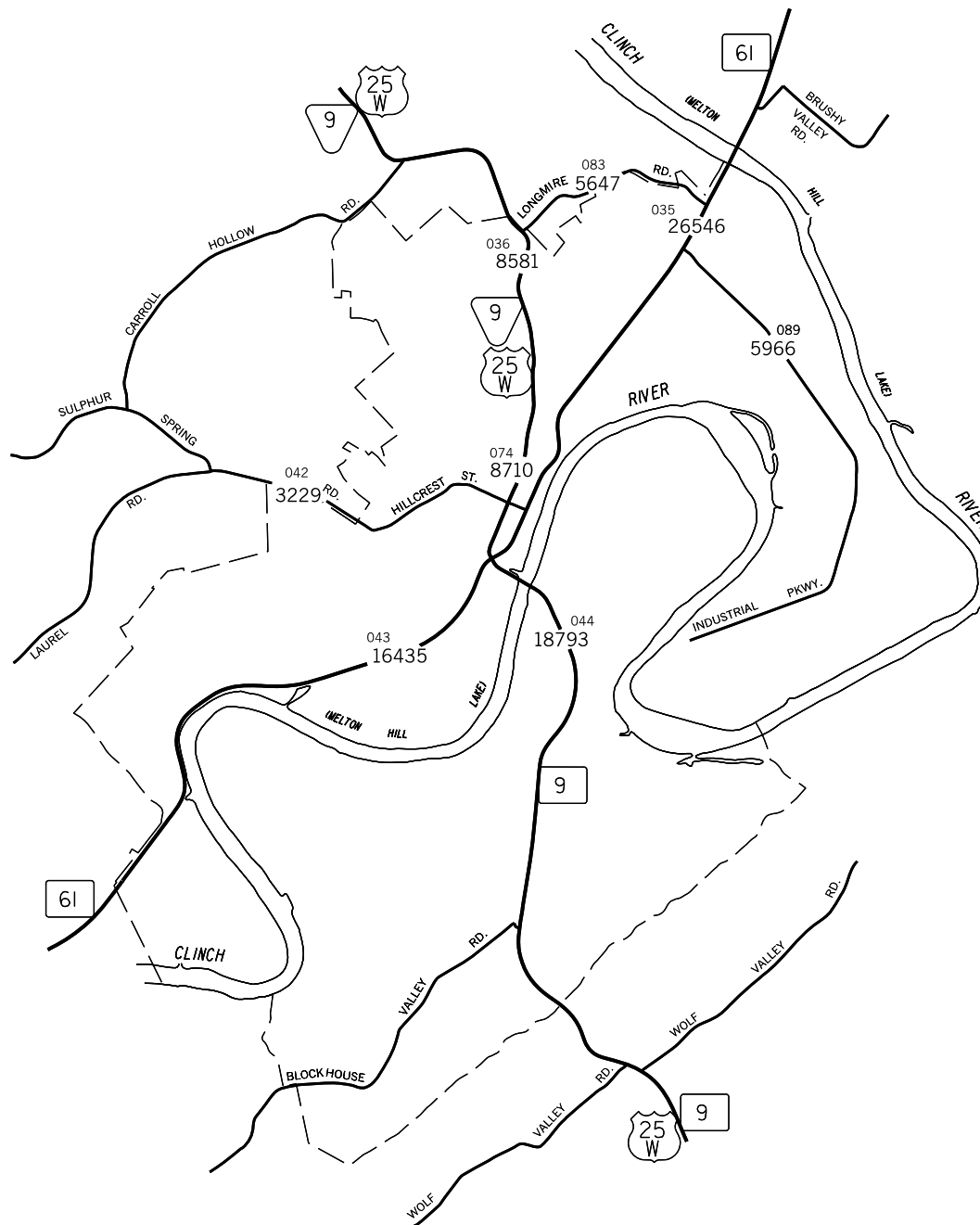
- LEGEND**
- 320 AVERAGE DAILY TRAFFIC VOLUME
  - 40 INTERSTATE HIGHWAY SYSTEM
  - 70 U.S. NUMBERED HIGHWAY SYSTEM
  - 10 STATE SECONDARY HIGHWAY SYSTEM
  - 20 STATE PRIMARY HIGHWAY SYSTEM
  - LOCAL ROAD OR STREET
  - COUNTY LINE
  - STATE LINE
  - INCORPORATED CITY BOUNDARY
  - RESERVATION BOUNDARY
  - WIDE STREAM
  - STATION NUMBER



2013 TRAFFIC MAP  
**ANDERSON COUNTY**  
 TENNESSEE

PREPARED BY THE  
 TENNESSEE DEPARTMENT OF TRANSPORTATION  
 LONG RANGE AND PROJECT PLANNING DIVISIONS  
 IN COOPERATION WITH THE  
 U.S. DEPARTMENT OF TRANSPORTATION  
 FEDERAL HIGHWAY ADMINISTRATION





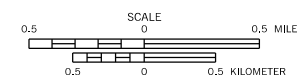
- LEGEND**
- 320 AVERAGE DAILY TRAFFIC VOLUME
  - INTERSTATE HIGHWAY SYSTEM
  - U.S. NUMBERED HIGHWAY SYSTEM
  - STATE SECONDARY HIGHWAY SYSTEM
  - STATE PRIMARY HIGHWAY SYSTEM
  - LOCAL ROAD OR STREET
  - COUNTY LINE
  - STATE LINE
  - INCORPORATED CITY BOUNDARY
  - RESERVATION BOUNDARY
  - WIDE STREAM
  - 000 STATION NUMBER















2013 TRAFFIC MAP

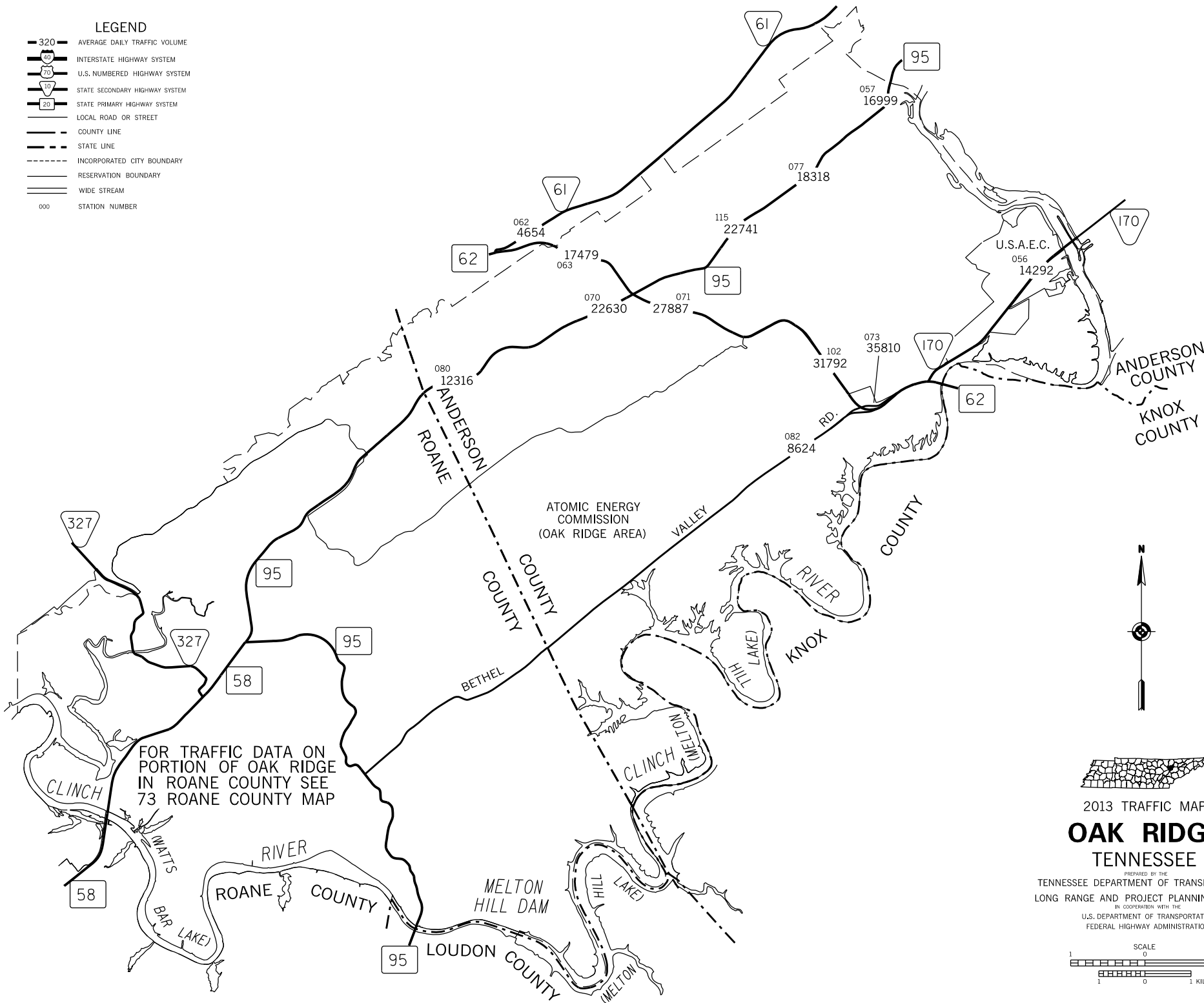
# CLINTON TENNESSEE

PREPARED BY THE  
TENNESSEE DEPARTMENT OF TRANSPORTATION  
LONG RANGE AND PROJECT PLANNING DIVISIONS  
IN COOPERATION WITH THE  
U.S. DEPARTMENT OF TRANSPORTATION  
FEDERAL HIGHWAY ADMINISTRATION



# LEGEND

-  320 AVERAGE DAILY TRAFFIC VOLUME
-  INTERSTATE HIGHWAY SYSTEM
-  U.S. NUMBERED HIGHWAY SYSTEM
-  STATE SECONDARY HIGHWAY SYSTEM
-  STATE PRIMARY HIGHWAY SYSTEM
-  LOCAL ROAD OR STREET
-  COUNTY LINE
-  STATE LINE
-  INCORPORATED CITY BOUNDARY
-  RESERVATION BOUNDARY
-  WIDE STREAM
-  000 STATION NUMBER



## 2013 TRAFFIC MAP OAK RIDGE TENNESSEE

PREPARED BY THE  
TENNESSEE DEPARTMENT OF TRANSPORTATION  
LONG RANGE AND PROJECT PLANNING DIVISIONS  
IN COOPERATION WITH THE  
U.S. DEPARTMENT OF TRANSPORTATION  
FEDERAL HIGHWAY ADMINISTRATION

